

IN THE DISTRICT COURT OF THE FIFTH JUDICIAL DISTRICT OF THE STATE OF IDAHO, IN AND FOR THE COUNTY OF TWIN FALLS

IN RE THE GENERAL ADJUDICATION OF RIGHTS TO THE USE OF WATER FROM THE SNAKE RIVER BASIN WATER SYSTEM

CIVIL CASE NUMBER: 39576

Claim ID: _____

Date Received: _____

Receipt No: _____

Claim Fee: _____ By: _____

NOTICE OF CLAIM TO A WATER RIGHT ACQUIRED UNDER STATE LAW For Domestic and/or Stockwater Purposes Where Daily Use is less than 13,000 gallons per day

Please type or print clearly

1. Name of claimant(s) Casa Del Norte, LP Phone (208) 599-1580

Mailing address 11204 N. Bar 21 Dr. Glens Ferry Idaho Zip 83623 Street or Box City State

Email address (optional) irondragonmistress@yahoo.com

2. Date of priority: (Only one per claim) 9/18/1880 (Explain priority date selected in Remarks) Month/Day/Year (YYYY)

3. Source of water supply (Check one) Ground Water () or Other (✓) (a) Unnamed Stream which is tributary to (b) King Hill Creek

4. Location of point of diversion is: Township 02S, Range 10E, Section 33 SW 1/4 of NW 1/4, or Govt. Lot BM, County of Elmore;

Parcel no. _____

Additional points of diversion, if any: T02SR10E33 NWNW

If available, GPS coordinates: _____

5. Description of diverting works (wells, pumps, spring boxes, pipelines, etc.) including the dates of any changes or enlargements in use, the dimensions of the diversion works as constructed and as enlarged and the depth of each well.

Instream stockwater

6. Water is claimed for the following: (limited to domestic and/or stockwater uses - see page 1 of the instructions)

For Stockwater purposes from 01/01 to 12/31 amount .02 cfs () or AFY () Month/Day Month/Day

For _____ purposes from _____ to _____ amount _____

7. Total quantity claimed .02 cfs (✓) or AFY ()

8. Non-irrigation uses. Describe fully. (Domestic: give number of homes; Stockwater: list number and kind)

6,860 Cattle

9. Location of place of use is: Township 02S, Range 10E, Section 33,
SW 1/4 of NW 1/4, Govt. Lot _____ BM, Parcel no. _____

If different than shown in Item 4

for (check one) Domestic () Stock (✓) Domestic and Stock ()

Additional places of use, if any T02SR10E33 NWNW

10. In which county(ies) are lands listed above as place of use located? Elmore

11. Do you own the property listed above as place of use? Yes (✓) No ()

If the answer is No, describe in Remarks below the authority you have to claim this water right.

12. Describe any other water rights used at the same place and for the same purposes as described above.

CDN 61-10515 and CDN 61-12027 with priority dates of 01/01/1898 and 06/01/1920 respectively or None ()

13. Remarks (include an explanation of the priority date selected):

~~Vested water rights, as recognized by Congress in the Mining Act of March 6, 1886, 14 Stat. 253, Sec. 9, evidenced by an exhaustive chain of title to original appropriator.~~

14. Basis of claim (check one) Beneficial Use (✓) Posted Notice () License () Permit () Decree ()

Court _____ Decree Date _____ Plaintiff v. Defendant _____

If applicable provide IDWR Water Right Number _____

15. Signature(s)

(a.) By signing below, I/We acknowledge that I/We have received, read and understand the form entitled "How You Will Receive Notice in the Snake River Basin Adjudication."

(b.) I/We do () do not () wish to receive and pay a small annual fee for monthly copies of the docket sheet.

Number of attachments: _____

For Individuals: I/We do solemnly swear or affirm under penalty of perjury that the statements contained in the foregoing document are true and correct.

Signature of Claimant(s) _____ Date: _____

Date: _____

For Organizations: I do solemnly swear or affirm under penalty of perjury that I am, and that I have signed the foregoing document in the space below as the

Managing Member _____ of Casa Del Norte, LP _____,
Agent's title (Please print) Name of organization (Please print)

and that the statements contained in the foregoing document are true and correct.

Signature of Authorized Agent Teresa M. McCallum Date 1/24/25

Printed Name of Authorized Agent Teresa M. McCallum

16. Notice of Appearance:


Notice is hereby given that I, (please print) _____, will be acting as attorney at law of behalf on the claimant signing above, and that all notices required by law to be mailed by the director to the claimant signing above should be mailed to me at the address listed below.

Signature _____ Date _____









Address _____


Name of claimant(s) _____ Claim ID _____

61-12389



12/11/2020, 2:04:56 PM

-  Counties
-  Township/Range
-  POD
-  POU
-  Quarter Quarter
-  Idaho Outline
-  Section
-  Idaho Mask



USDA FSA, GeoEye, Maxar, Created by NRCS from 1:24,000 scale USGS topographic maps., Esri, HERE, iPC, Idaho Department of Water Resources

